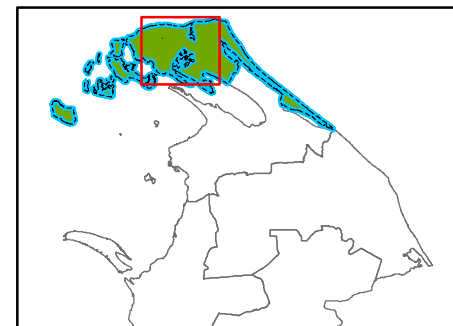
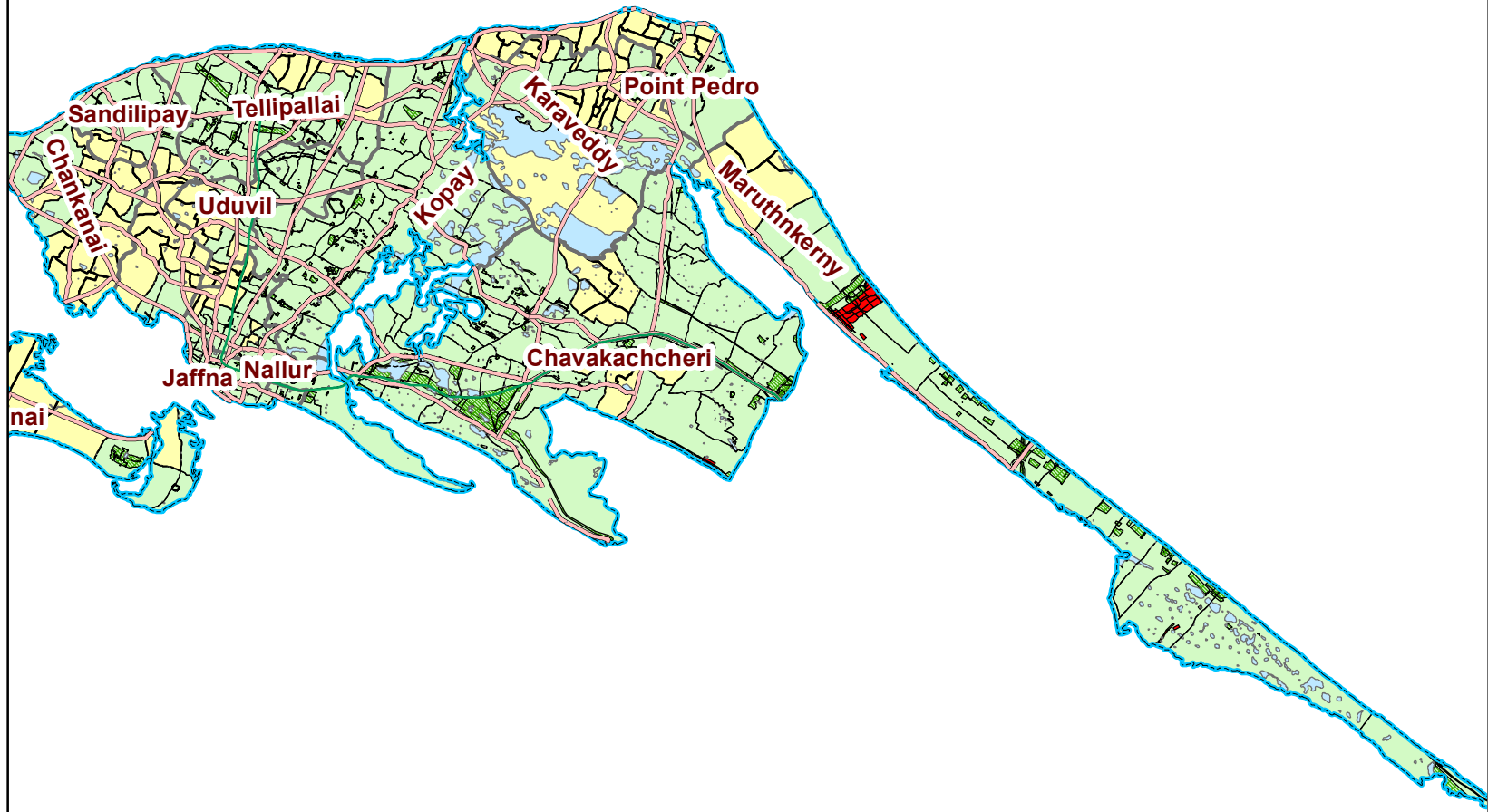
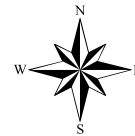


Demining Status in Jaffna District As at 30 September 2013



| | Area in SqKm |
|-------------------------|--------------|
| Total CHA | 51 |
| BAC & MF Cleared | 35 |
| Survey Released | 13 |
| Remaining to be Cleared | 4 |

CHA- Confirmed Hazardous Area
BAC- Battle Area Clearance
MF- Mine Field

Legend

- Mine Field Cleared Area
- Confirmed and Defined Hazardous Area
- BAC and Survey Released Area
- Safer Area
- Water Body
- Railway
- Main Road
- District Boundary
- DS Boundary
- GN Boundary

